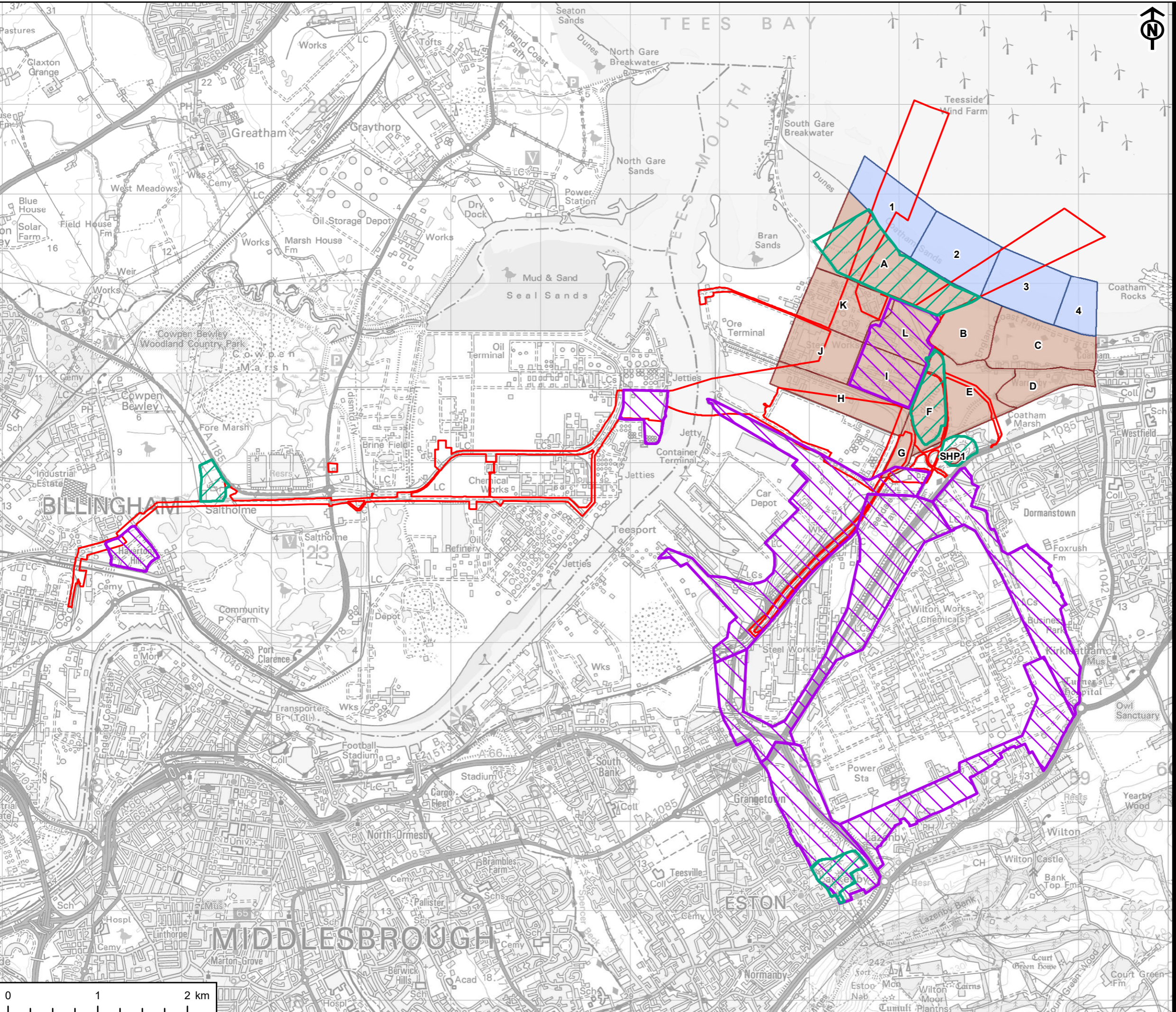


Figure 15A-2: Survey Areas



- KEY
- Site Boundary
 - CBC Survey Area - 2018
 - CBC Survey Area - 2020
 - Intertidal Count Sector
 - High Tide Count Sector

NOTE:
 The spatial coverage of surveys reflects the Site Boundary at the PEIR stage.

TITLE
 FIGURE 15-A2
 SURVEY AREAS

REFERENCE
 NZT_210511_OB_15A-2_v2

SHEET NUMBER
 1 of 1







DATE
 11/05/21

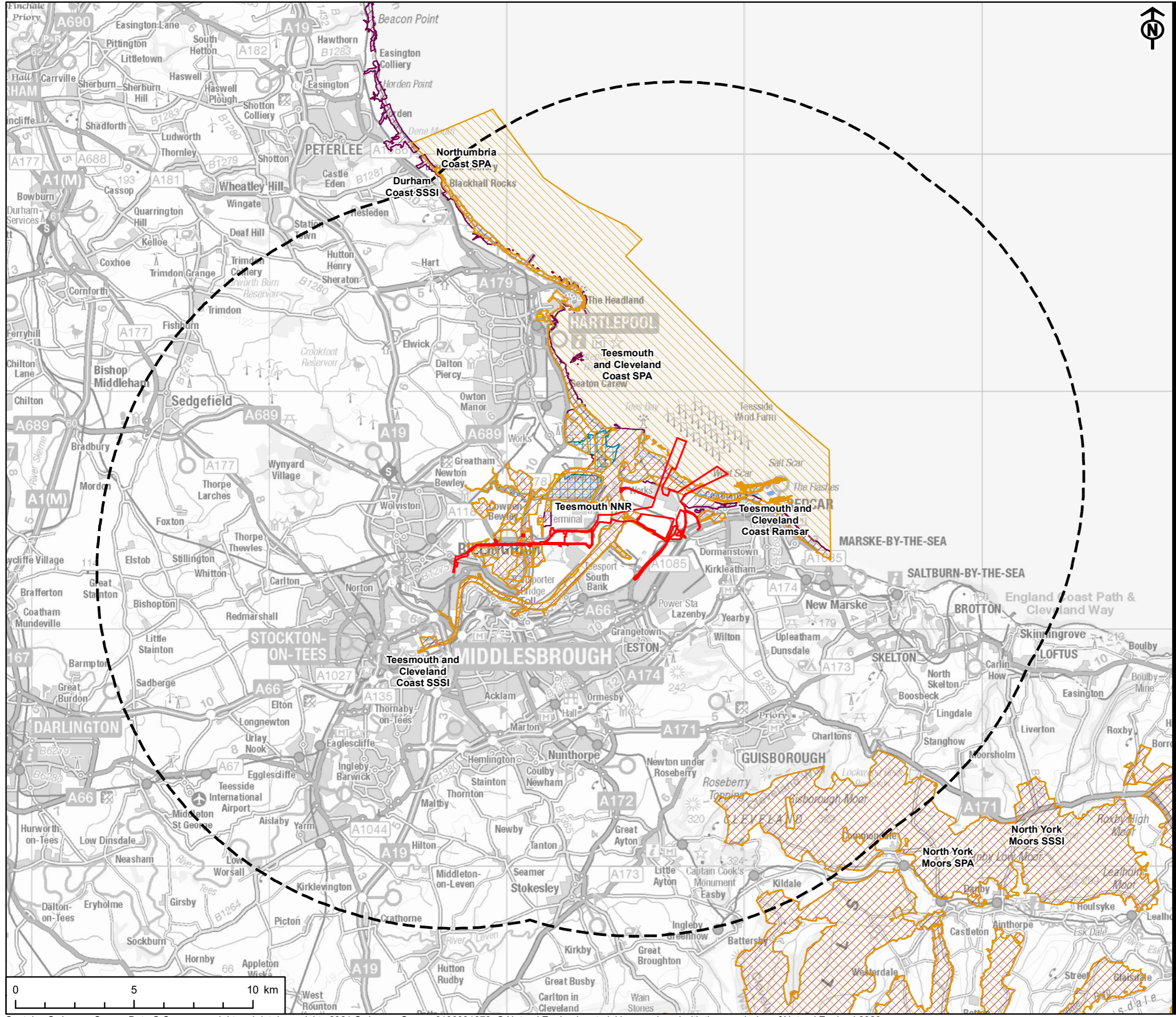
This drawing has been produced for the use of AECOMs client. It may not be used, modified or relied upon by third parties, except as agreed by AECOM or as required by law. AECOM accepts no responsibility, and denies any liability whatsoever, to any party that uses or relies upon this drawing without AECOMs express written consent. All dimensions are indicative and in metres unless otherwise noted. Do not scale this document.

Figure 15A-3: Statutory Designated Sites

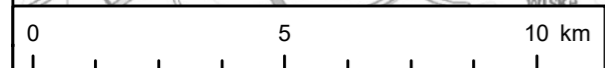


KEY

	Site Boundary
	15km Study Area - International and National Statutory Nature Conservation Designations
	Special Protection Area
	Ramsar
	Site of Special Scientific Interest
	National Nature Reserve



TITLE
FIGURE 15A-3
STATUTORY DESIGNATED SITES



This drawing has been produced for the use of AECOMs client. It may not be used, modified or relied upon by third parties, except as agreed by AECOM or as required by law. AECOM accepts no responsibility, and denies any liability whatsoever, to any party that uses or relies upon this drawing without AECOMs express written consent. All dimensions are indicative and in metres unless otherwise noted. Do not scale this document.